Gisborne
Early St
Station Rd
Stern Way
Zeal St
Doriemus Ct
Chessy Park Dr
Hyperno Ct
Kensel Ct
House Of The Rock Church
Argyle St
Comic Ct
Arwon Ct
Galilee Ct
Ferrier Rd
Carbine Ct
Lim Ct
Wodalla Grove
Chessy Park Dr
Ross Watt Reserve
Dalray Cres
Kiwi Ct
Gisborn
Woodworth St
Thom St
Plummer St
Barry Rd
Octagonal Ct
Vernon Ct
Ferrell St
Coleman Ct
Mount Vista Ct
C708
Gisborne Church of Christ
Area 1
Google

Ross Watt Rd
Ross Watt Rd
Swinburne Ave
C791
Morrow Rd
Ormerod Ct
Cherry Ln
Skyline Dr
Skyline Dr
Horizon Ct
Skyline Dr
Skyline Dr
Crawford Rd
Radiata Rd
McKim Rd
C791
Wallaby Run
Frith Rd
Frith Rd
Acacia Ct
Caltex
Station Rd
Jacksons Creek
Jacksons Creek
Area 2
Google

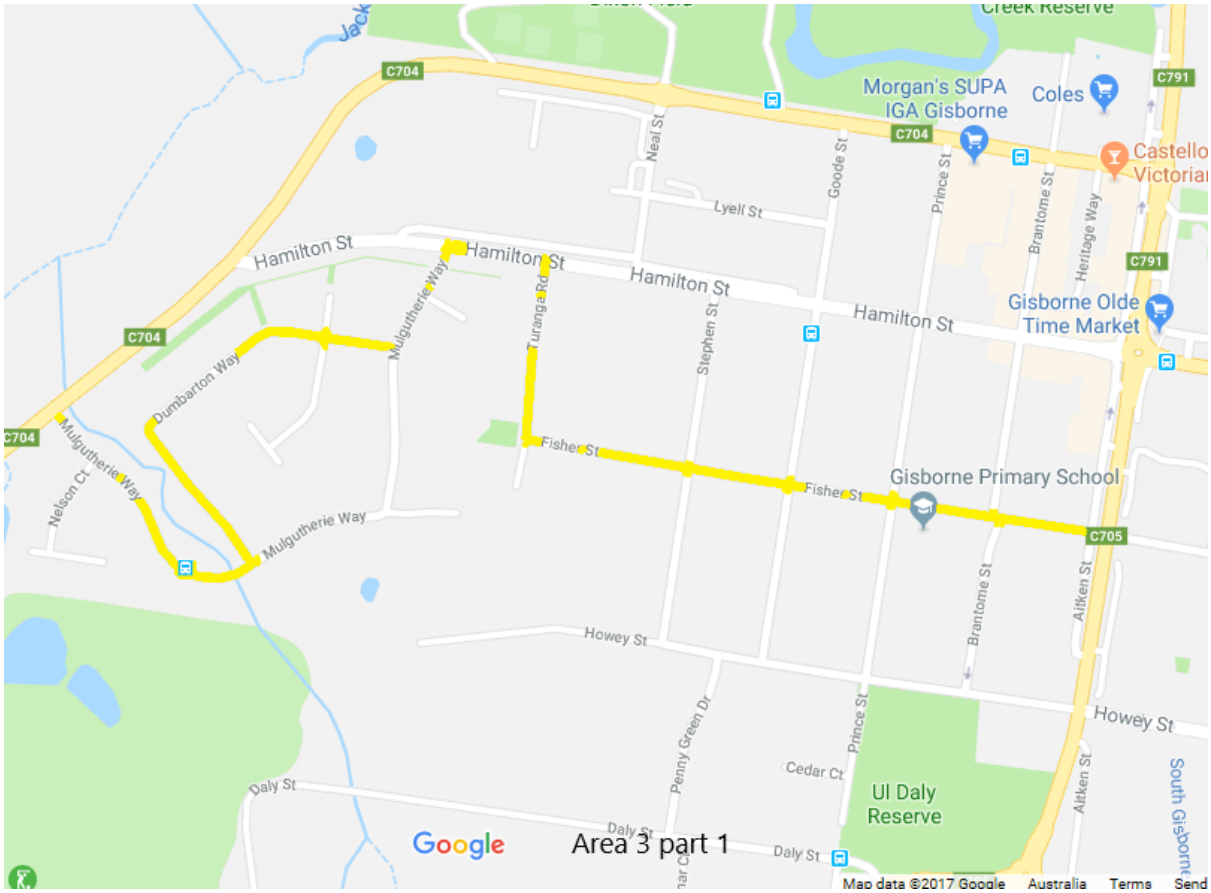
Morgan's SUPA IGA Gisborne
Coles
Gisborne Olde Time Market
Gisborne Primary School
Ul Daly Reserve
Hamilton St
Fisher St
Howey St
Daly St
Mulgutherie Way
Dumbarton Way
Turanga Rd
Stephen St
Neal St
Goode St
Prince St
Brantome St
Heritage Way
Lyell St
Aitken St
Penny Green Dr
Cedar Ct
Nelson Ct
C704
C705
C791
Google
Map data ©2017 Google
Australia
Terms
Send

Area 3 part 1

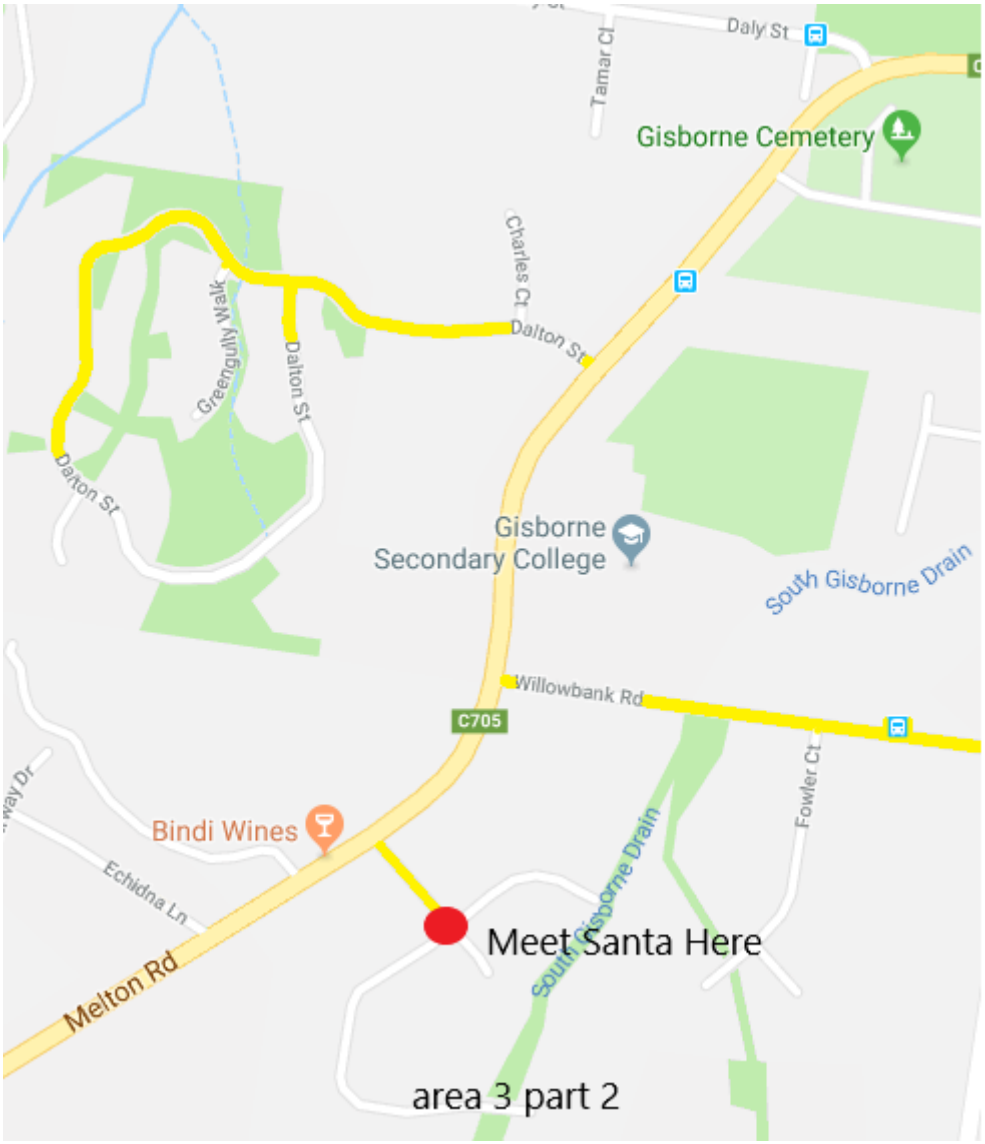
Daly St
Tamar Ct
Gisborne Cemetery
Charles Ct
Dalton St
Greengully Walk
Dalton St
Dalton St
Gisborne
Secondary College
South Gisborne Drain
Willowbank Rd
C705
Fowler Ct
Bindi Wines
Echidna Ln
South Gisborne Drain
Meet Santa Here
Melton Rd
area 3 part 2

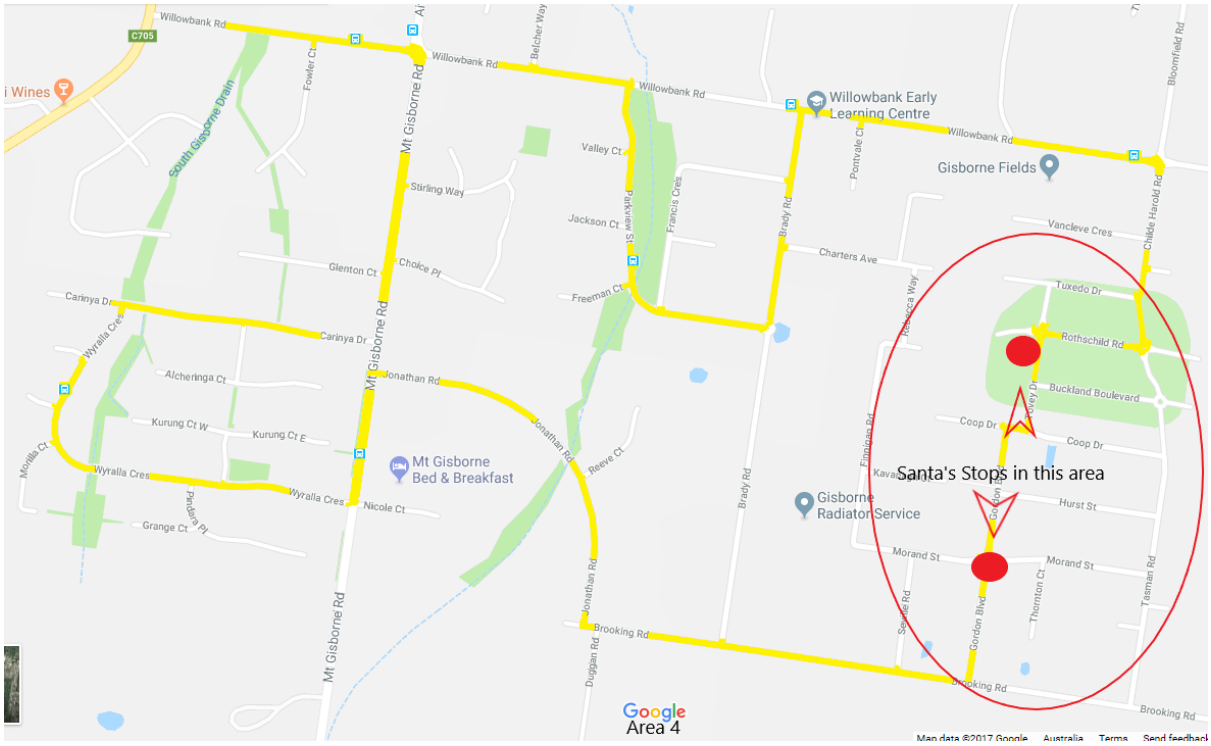
Willowbank Rd
C705
Wines
South Gisborne Drain
Fowler Ct
Mt Gisborne Rd
Stirling Way
Glenton Ct
Choice Pl
Carinya Dr
Wyralla Cres
Alcheringa Ct
Kurung Ct W
Kurung Ct E
Mt Gisborne Bed & Breakfast
Nicole Ct
Grange Ct
Jonathan Rd
Reeve Ct
Valley Ct
Jackson Ct
Parkview St
Francis Cres
Freeman Ct
Brady Rd
Willowbank Early Learning Centre
Pontvale Cr
Gisborne Fields
Bloomfield Rd
Vancleve Cres
Charters Ave
Tuxedo Dr
Rothschild Rd
Buckland Boulevard
Coop Dr
Hurst St
Morand St
Gisborne Radiator Service
Gordon Blvd
Thornton Ct
Tasman Rd
Brooking Rd
Duggan Rd
Google
Area 4
Map data ©2017 Google
Australia
Terms
Send feedback

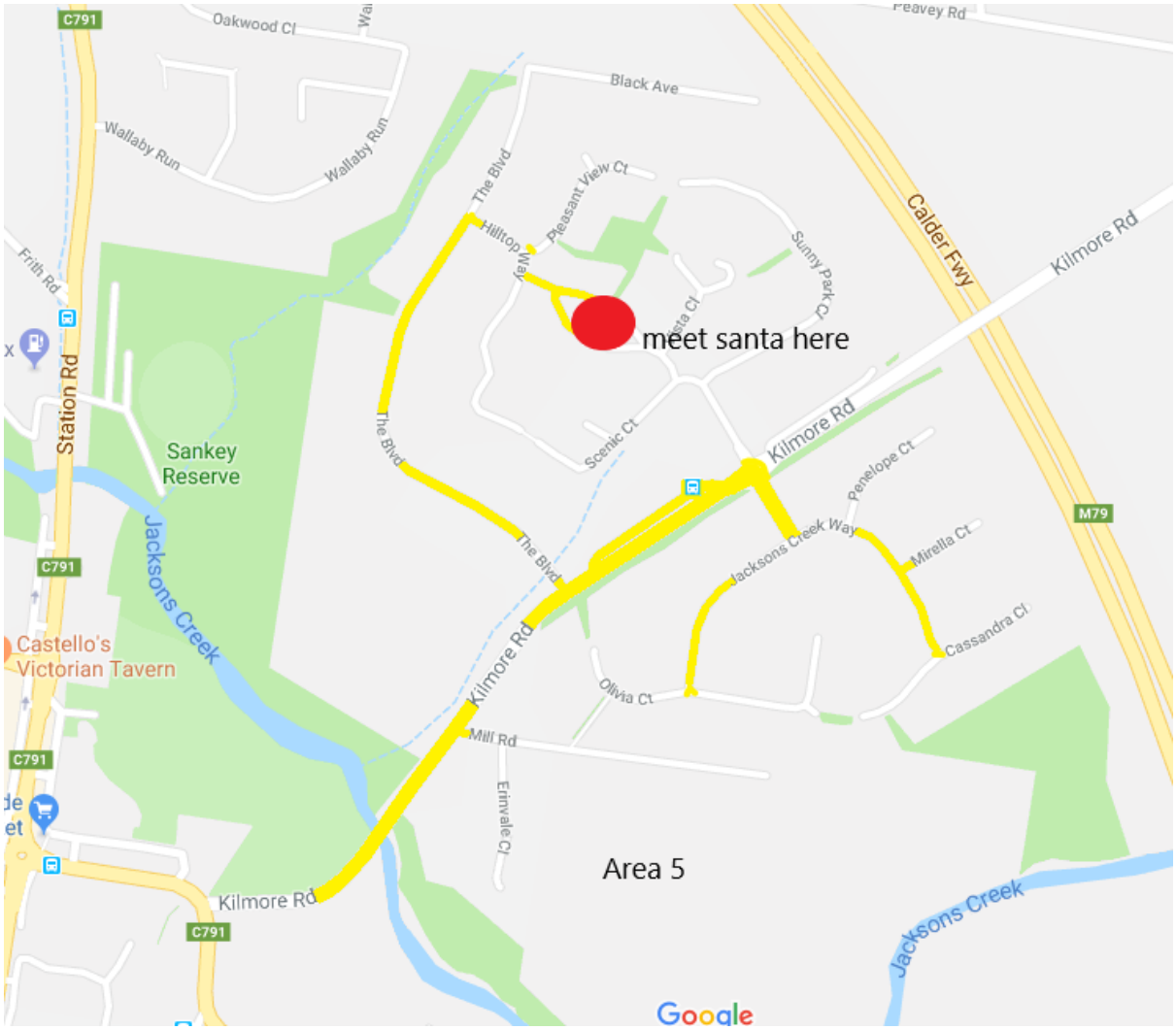
C791
Oakwood Cl
Black Ave
Peavey Rd
Wallaby Run
The Blvd
Pleasant View Ct
Hilltop Way
Sunny Park Cl
Calder Fwy
Kilmore Rd
meet santa here
Frith Rd
Station Rd
Sankey Reserve
Jacksons Creek
Scenic Ct
Penelope Ct
Jacksons Creek Way
Mirella Ct
Cassandra Ct
M79
Castello's Victorian Tavern
Olivia Ct
Mill Rd
Ennvale Ct
Area 5
Google

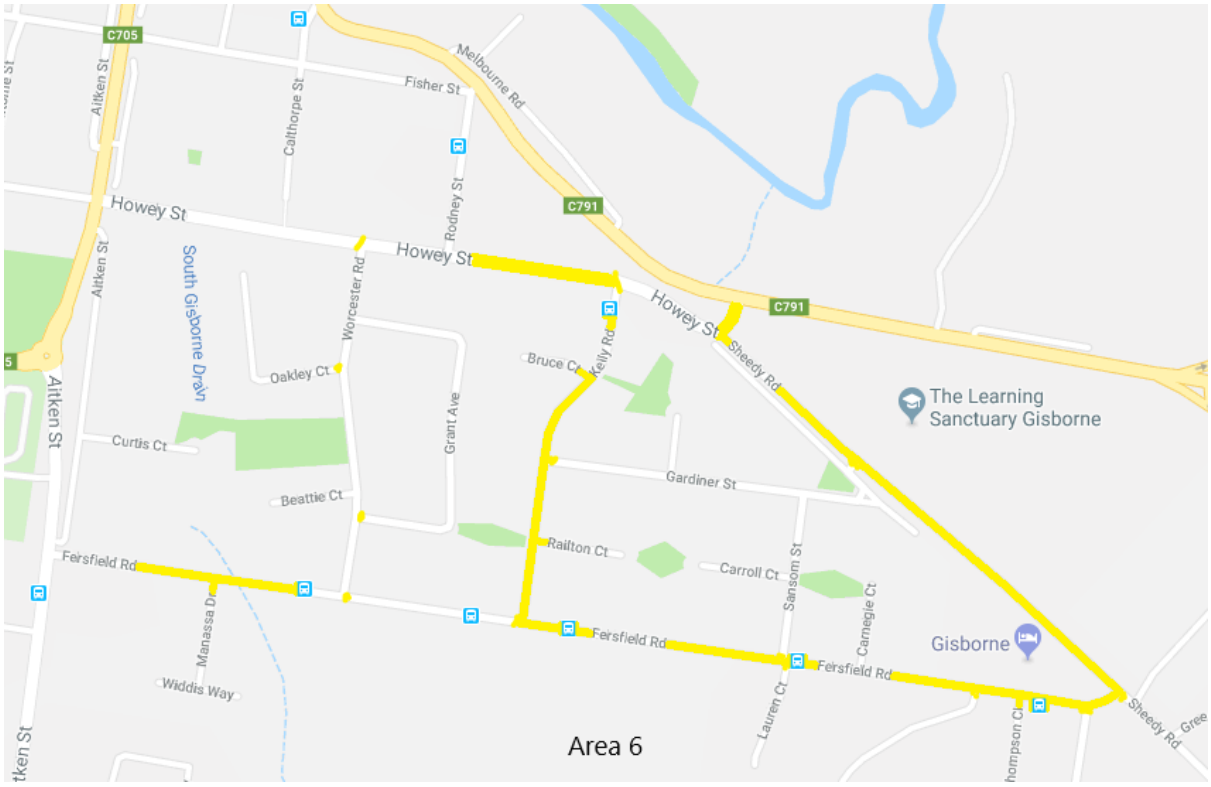
C705
Aitken St
Calthorpe St
Fisher St
Melbourne Rd
Rodney St
C791
Howey St
Howey St
Howey St
Worcester Rd
South Gisborne Drain
Oakley Ct
Grant Ave
Bruce Ct
Kelly Rd
Sheedy Rd
C791
The Learning
Sanctuary Gisborne
Aitken St
Curtis Ct
Gardiner St
Beattie Ct
Railton Ct
Carroll Ct
Sansom St
Carnegie Ct
Fersfield Rd
Manassa Dr
Fersfield Rd
Fersfield Rd
Gisborne
Widdis Way
Lauren Ct
Sheedy Rd
Area 6